




PUBLIC NOTICE MAP



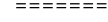
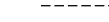
Map of University Property at Matanuska Experiment Farm and Mat-Su Campus - with - Matanuska Greenbelt Trail System and Adjacent Land Ownership

Explanation of Map Units





**University Properties**

 UAA Mat-Su Campus	 UAF Experimental Farm
 Trail system on UAF-UAA	

**Highways, Roads, and Trails**

 Highway <sup>1</sup>	 Secondary Road <sup>1</sup>	 Private Farm Roads	 Unauthorized Trails <sup>2</sup>
--	---	--	--

**Adjacent Land Ownership<sup>3</sup>**

 State of Alaska	 Mat-Su Borough	 City of Palmer	 Private
--	---	---	--

- Data Sources**
- 1 - Alaska Department of Transportation & Public Facilities
  - 2 - 2021 Mat-Su Borough Imagery, Google, Inc. Maps, and Matanuska-Greenbelt.org
  - 3 - Mat-Su Borough tax parcels

Prepared by:  
 UNIVERSITY of ALASKA LAND MANAGEMENT  
 Patrick A. Foster  
 GIS Property Manager  
 Printed: 2/3/2022

0 1 MILES  
 0 1 KILOMETERS

IMAGERY SOURCE: 2021 Matanuska-Susitna Borough  
 COORDINATE SYSTEM: NAD 1983  
 SCALE 1:20,000

